

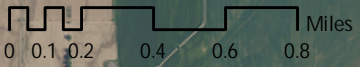
Arkansas River Bed T10N R27E



11N27E


10N27E

10N26E




ARBA: River Bed

Cherokee Nation Boundary



Arkansas River Bed



Wet Bed



Data Sources: ARBA,
NAIP aeriels, OWRB,
Cherokee Nation GeoData

Map Disclaimer: Information displayed on this map is from multiple sources and is to be used for graphic display and general planning purposes only. Data accuracy cannot be guaranteed. Questions about this map, its sources, and intended use should be directed to the Cherokee Nation's GeoData Center.
Map created 2 Nov 2009 Z:_Project\Arkansas_Riverbed_Authority\ARBA_bed_EMA_20091102.mxd; H:_Map, Chart, Report, Presentation Library\1. Map\4. 14-County\Water\ARBA_Riverbed_10N27E_AL_EMA_20091102